
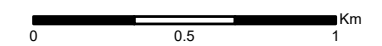


Legend
 Photo-panorama and Cumulative Wireline (90° HFOV)

© Crown Copyright 2022. All rights reserved.
 Ordnance Survey Licence 0100031673.



Rev	Date	By	Comment
B	27/06/2022	IM	Second Issue.
A	26/05/2022	MAL	First Issue.



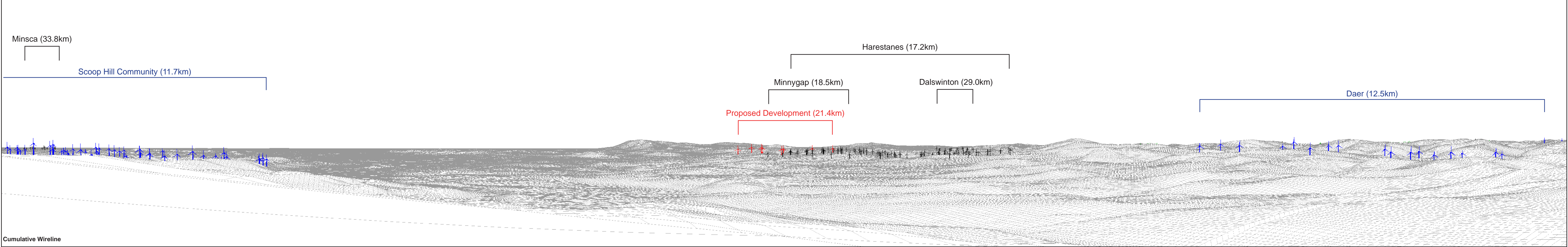
Harestanes South Windfarm Extension
 Figure B10a: Viewpoint 15 - Hart Fell

Drg No	HARESTANES_WSP_I_235
Rev	A
Date	6/27/2022
Scale	1:25,000 @ A3



Existing View

This image provides landscape and visual context only



Cumulative Wireline

Viewpoint OS Grid Reference: 311313, 613578	Horizontal Field of View: 90° (cylindrical projection)	Photographic Equipment: Nikon D750, 50mm Lens	Paper Size: 841 x 297mm
Eye Level: 807.5m	Nearest Turbine: 21.4km	Date and Time Taken: 08/08/2020, 07:58	Image Size: 820 x 130mm
Direction of View: 205°(centre of windfarm)	Principal Viewing Distance: 812.5mm	Camera Height: 1.5m AGL	

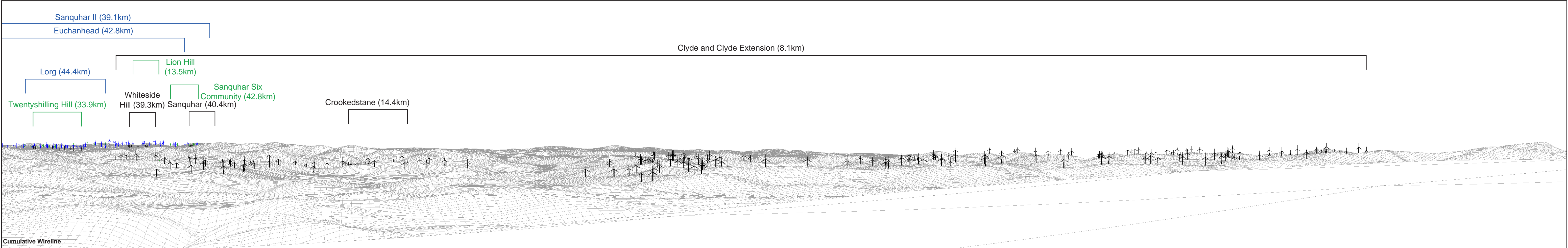
Legend:	Application Windfarms
Proposed Development	Operational Windfarms

Figure B10b
Viewpoint 15: Hart Fell
Harestanes South Windfarm Extension



Existing View

This image provides landscape and visual context only



Cumulative Wireline

Viewpoint OS Grid Reference: 311313, 613578	Horizontal Field of View: 90° (cylindrical projection)	Photographic Equipment: Nikon D750, 50mm Lens	Paper Size: 841 x 297mm
Eye Level: 807.5m	Nearest Turbine: 21.4km	Date and Time Taken: 08/08/2020, 07:58	Image Size: 820 x 130mm
Direction of View: 295°	Principal Viewing Distance: 812.5mm	Camera Height: 1.5m AGL	


Legend:	
Operational Windfarms	Application Windfarms
Consented Windfarms	

Figure B10c
Viewpoint 15: Hart Fell
Harestones South Windfarm Extension



Existing View

This image provides landscape and visual context only




Cumulative Wireline

Viewpoint OS Grid Reference: 311313, 613578	90° (cylindrical projection)	Photographic Equipment: Nikon D750, 50mm Lens	Paper Size: 841 x 297mm
Eye Level: 807.5m	21.4km	Date and Time Taken: 08/08/2020, 07:58	Image Size: 820 x 130mm
Direction of View: 025°	812.5mm	Camera Height: 1.5m AGL	


Legend:
 Operational Windfarms
 Consented Windfarms

Figure B10d
 Viewpoint 15: Hart Fell
Harestones South Windfarm Extension



Existing View

This image provides landscape and visual context only



Cumulative Wireline

Viewpoint OS Grid Reference: 311313, 613578
 Eye Level: 807.5m
 Direction of View: 115°

90° (cylindrical projection)
 21.4km
 812.5mm

Photographic Equipment: Nikon D750, 50mm Lens
 Date and Time Taken: 08/08/2020, 07:58
 Camera Height: 1.5m AGL

Paper Size: 841 x 297mm
 Image Size: 820 x 130mm

Legend:
 Application Windfarms